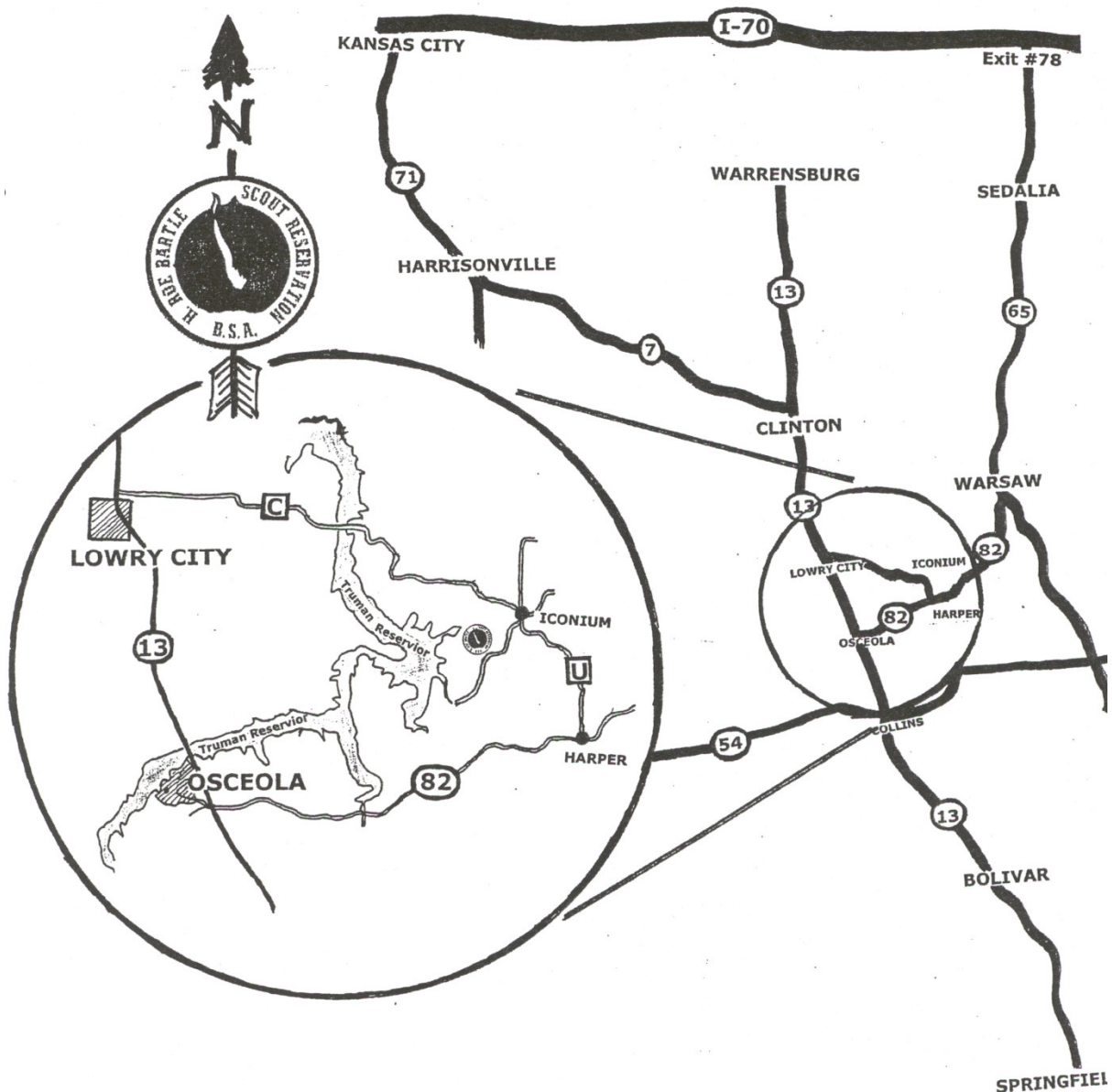


DIRECTIONS TO H. ROE BARTLE SCOUT RESERVATION



How to get there

South from Kansas City via Harrisonville - Highway 71 south to Harrisonville. Highway 7 from Harrisonville, south to Clinton. Highway 13 from Clinton to St. Clair County Highway C. Stay on Highway C approximately 12 miles to a stop sign. Turn right (south) through the town of Iconium, Missouri. The camp entrance is less than a mile from Iconium on County Z. Signs will point the way.

North from Springfield - Highway 13 through Lowry City to St. Clair County Highway C. Stay on Highway C approximately 12 miles to a stop sign. Turn right (south) through the town of Iconium, Missouri. The camp entrance is less than a mile from Iconium on County Z. Signs will point the way.

West from St. Louis - Take I-70 to exit 78, and then go south on Highway 65 through Sedalia, Missouri to Warsaw, Missouri. Stay on Highway 65, two miles south of Warsaw to State Highway 82 to Harper, Missouri (approximately 17 miles). At Harper, take St. Clair County U to Iconium, Missouri. The camp entrance is less than a mile from Iconium on County Z. Signs will point the way.



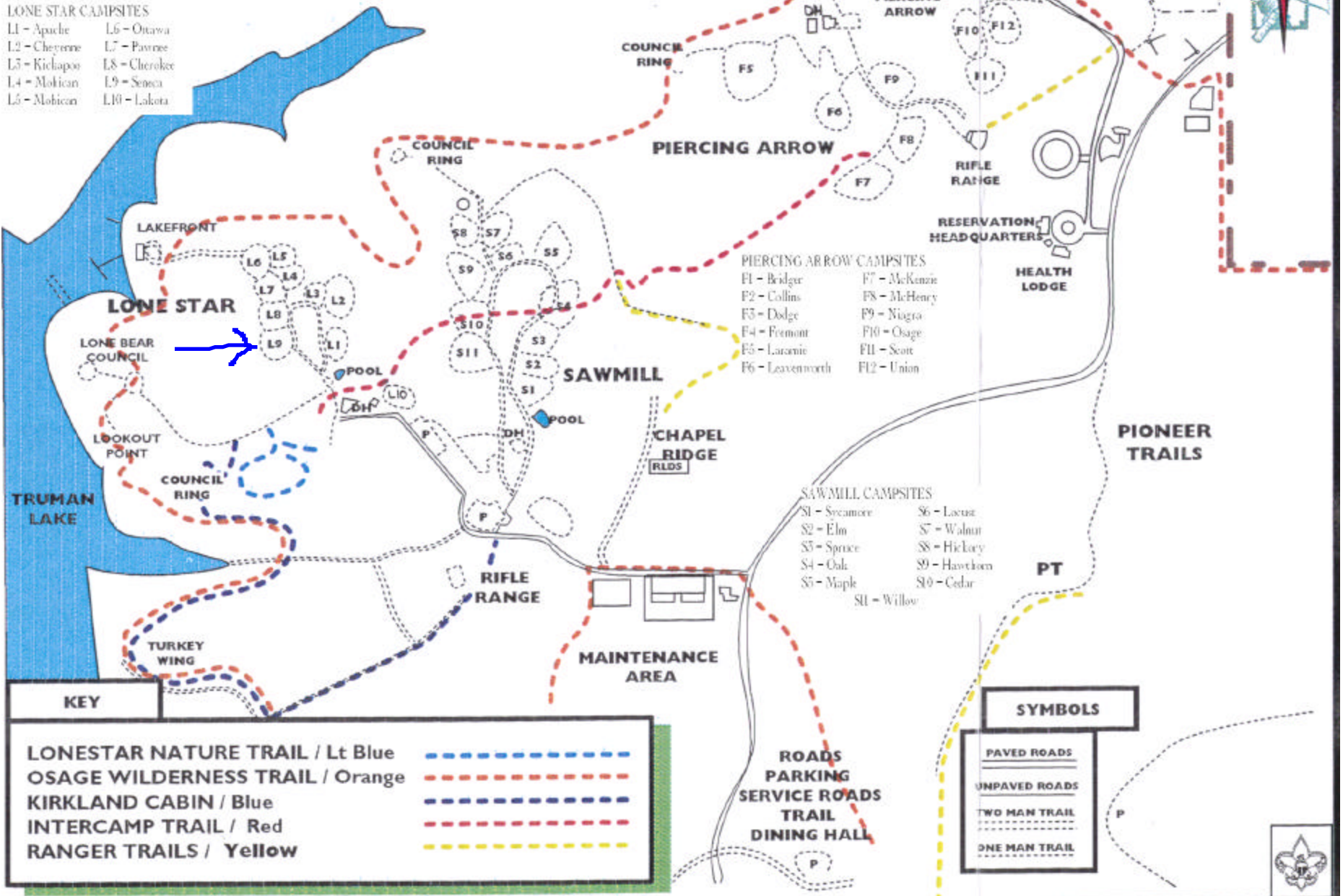
**H. ROE BARTLE SCOUT RESERVATION
HEART OF AMERICA COUNCIL
BOYS SCOUTS OF AMERICA**



PROPERTY LINE

PROPERTY LINE

- LONE STAR CAMPSITES**
- L1 - Apache
 - L2 - Cheyenne
 - L3 - Kichapoi
 - L4 - Mohican
 - L5 - Mohican
 - L6 - Ottawa
 - L7 - Pawnee
 - L8 - Cherokee
 - L9 - Seneca
 - L10 - Lakota



- PIERCING ARROW CAMPSITES**
- F1 - Bridge
 - F2 - Collins
 - F3 - Dodge
 - F4 - Fremont
 - F5 - Laramie
 - F6 - Leavenworth
 - F7 - McKenzie
 - F8 - McHenry
 - F9 - Niagra
 - F10 - Osage
 - F11 - Scott
 - F12 - Union

- SAWMILL CAMPSITES**
- S1 - Sycamore
 - S2 - Elm
 - S3 - Spruce
 - S4 - Oak
 - S5 - Maple
 - S6 - Larch
 - S7 - Walnut
 - S8 - Hickory
 - S9 - Hawthorn
 - S10 - Cedar
 - S11 - Willow

KEY


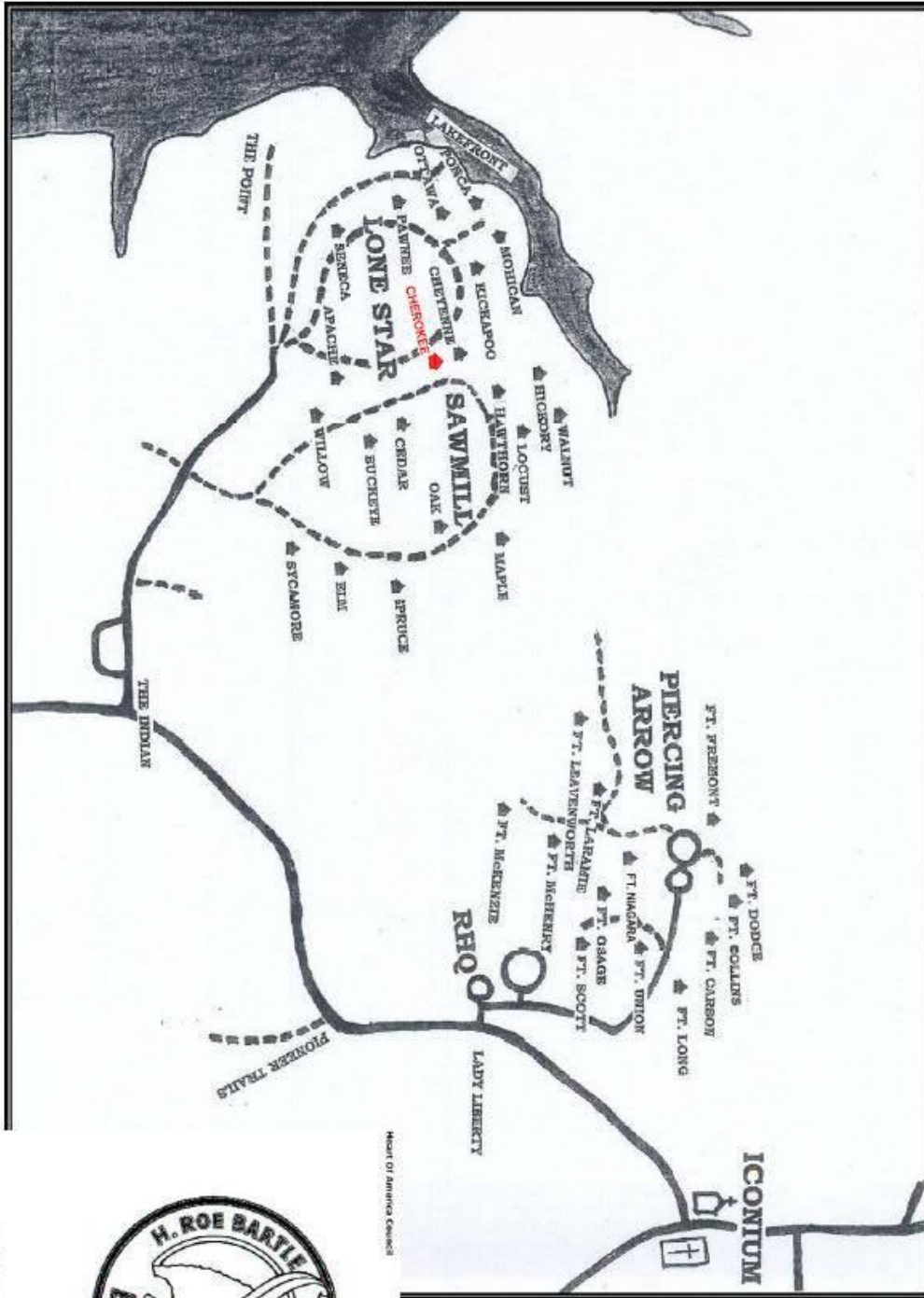
- LONESTAR NATURE TRAIL / Lt Blue
- OSAGE WILDERNESS TRAIL / Orange
- KIRKLAND CABIN / Blue
- INTERCAMP TRAIL / Red
- RANGER TRAILS / Yellow

SYMBOLS

- PAVED ROADS
- UNPAVED ROADS
- TWO MAN TRAIL
- ONE MAN TRAIL



Map Of Bartle Scout Reservation



RESERVATION
VISITOR
INFORMATION GUIDE

Heart Of America Council

Boy Scouts of America